

N.B.— Parts II, III and IV(A) of the Gazette No. 2,273 of 25.03.2022 were not published.



ශ්‍රී ලංකා ප්‍රජාතාන්ත්‍රික සමාජවාදී ජනරජයේ ගැසට් පත්‍රය

The Gazette of the Democratic Socialist Republic of Sri Lanka

අංක 2,274 - 2022 අප්‍රේල් මස 01 වැනි සිකුරාදා - 2022.04.01
No. 2,274 - FRIDAY APRIL 01, 2022

(Published by Authority)

PART IV (A) — PROVINCIAL COUNCILS

(Separate paging is given to each language of every Part in order that it may be filed separately)

	PAGE		PAGE
Proclamations, &c., by the Governors	...	Examinations, Results of Examinations, &c.	...
Appointments, &c., by the Governors	...	Notices calling for Tenders	...
Other Appointments &c.	...	Sale of Articles, &c.	...
Provincial Councils Notifications	482	Sale of Toll and Other Rents	...
By-Laws	...	Miscellaneous Notices	...
Posts - Vacant	...		

- N. B.— (i) Industrial Disputes (Special Provisions) Bill was published as a supplement to the Part II of the *Gazette of the Democratic Socialist Republic of Sri Lanka* of March 25,2022.
- (ii) Community Association of Professionals (Incorporation) Bill was published as a supplement to the Part II of the *Gazette of the Democratic Socialist Republic of Sri Lanka* of March 25,2022.

IMPORTANT NOTICE REGARDING ACCEPTANCE OF NOTICES FOR PUBLICATION IN THE WEEKLY “GAZETTE”

ATTENTION is drawn to the Notification appearing in the 1st week of every month, regarding the latest dates and times of acceptance of Notices for publication in the weekly *Gazettes*, at the end of every weekly *Gazette* of Democratic Socialist Republic of Sri Lanka.

All Notices to be published in the weekly *Gazettes* shall close at 12.00 noon of each Friday, two weeks before the date of publication. All Government Departments, Corporations, Boards, etc. are hereby advised that Notifications fixing closing dates and times of applications in respect of Post-Vacancies, Examinations, Tender Notices and dates and times of Auction Sales, etc. should be prepared by giving adequate time both from the date of despatch of notices to Govt. Press and from the date of publication, thereby enabling those interested in the contents of such notices to actively and positively participate please note that inquiries and complaints made in respect of corrections pertaining to notification will not be entertained after three months from the date of publication.

All notices to be published in the weekly *Gazettes* should reach Government Press two weeks before the date of publication *i.e.* notices for publication in the weekly *Gazette* of 22nd April, 2022 should reach Government Press on or before 12.00 noon on 08th April, 2022. Electronic Transactions Act, No. 19 of 2006 - Section 9

“Where any Act or enactment provides that any Proclamation, rule, regulation, order, by-law, notification or other matter shall be published in the *Gazette*, then such requirement shall be deemed to have been satisfied if such rule, regulation, order, by-law, notification or other matter is published in an electronic form of the *Gazette*.”

GANGANI LIVANAGE,
Government Printer.

Department of Government Printing,
Colombo 08,
01st January, 2022



This Gazette can be downloaded from www.documents.gov.lk

Provincial Councils Notifications

PRADESHIYA SABHA - PUTTALAM

Declaring as a Developed Area

BY virtue of powers vested in me under Sub-section (1) of Section 134 of Pradeshiya Sabha Act, No. 15 of 1987, I, H. M. W. P. Harath, Assistant Commissioner of Local Government, Puttalam District, do hereby notify for Public information that I have granted the approval for the following resolution which has been adopted under resolution No. vi(b) has been decided at the general Assembly of Puttalam Pradeshiya Sabha held on 17th December, 2019 by virtue of powers vested in the Pradeshiya Sabha under the aforesaid Sub-section.

H. M. W. P. Harath,
Assistant Commissioner of Local Government,
Puttalam District.

16th March, 2022

At the Office of Assistant Commissioner of Local Government,
Puttalam.

RESOLUTION

Pradeshiya Sabha, Puttalam has taken measures to expand services at the maximum level within the area of authority of Pradeshiya Sabha, Puttalam which is depicted and specified in the following map and schedule, by virtue of powers vested in the Pradeshiya Sabha, Puttalam under Section 134(1) of Pradeshiya Sabha Act, No. 15 of 1987, and therefore Pradeshiya Sabha Puttalam proposes that the said area should be adopted as a developed area and action should be taken to get the approval of the Assistant Commissioner of Local Government in Puttalam District for the said adoption of resolution.

List of names of the owners of Geographical Coordinators and boundaries of the proposed area to be declared as a developed area in extent of Square Kilometers 1.41 and perimeter of 15.2 Kilometers situated within the area of **Manathivu** Pradeshiya Sabha, Puttalam in Puttalam District of the North Western Province.

Description of Latitudes and Longitude Location

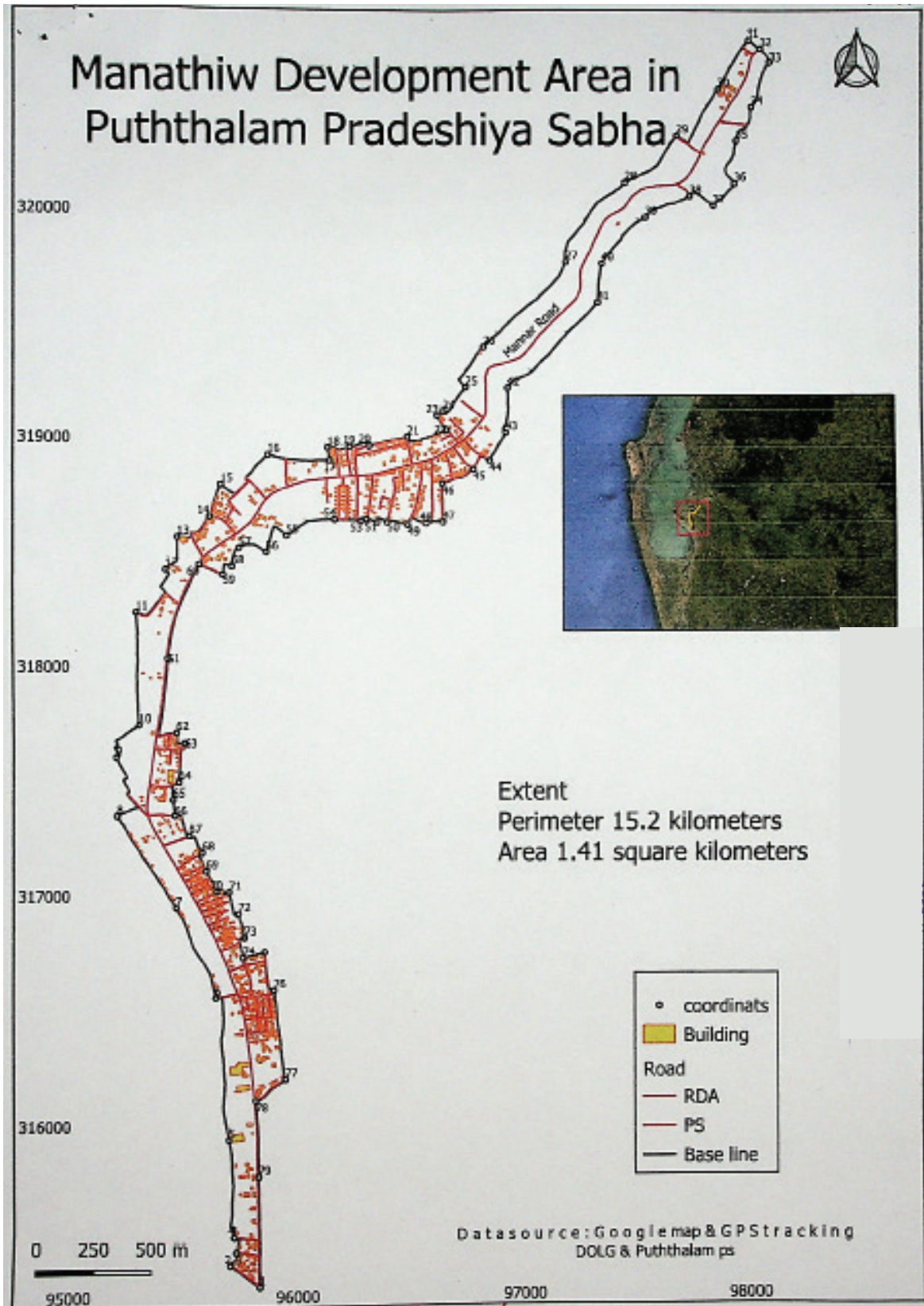
<i>Serial No.</i>	<i>Latitude</i>	<i>Longitude</i>	<i>Boundary Description</i>
01	8.04238016°	79.82870757°	The East and South boundary of the 2/2 culvert at mullipuram Three way intersection of the Puttalam-Mannar road belongs to Road Development Authority
02	8.04321999°	79.82754977°	The South and the West boundary of fish market belongs to Mr. Haris which is located on Mullipuram Road owned by the Provincial Road development Authority
03	8.04372783°	79.82778630°	The West boundary of the land belongs to Diamond Salt (Pvt) Ltd.
04	8.04431810°	79.82770849°	The West boundary of home's land belongs to Mr. Rafayal on Manalteewu

<i>Serial No.</i>	<i>Latitude</i>	<i>Longitude</i>	<i>Boundary Description</i>
05	8.04813813°	79.82749283°	The West boundary of land belongs to Lagoon Salt Association
06	8.05372086°	79.82697622°	The West boundary of land belongs to Puttalam Salt Association
07	8.05727567°	79.82543167°	The West boundary of land belongs to Puttalam Salt Association
08	8.06087658°	79.82309792°	The North and The West boundary of land belongs to Puttalam Salt Association
09	8.06317976°	79.82306078°	The West boundary of Saltern land belongs to Mr. Subramaniam
10	8.06444509°	79.82397343°	The South and the West boundary of Saltern land belongs to Mr. Subramaniam
11	8.06889011°	79.82382854°	The North and the West boundary of land belongs to Mr. M. S. T. Steven Appuhamy on Manalteewu
12	8.07058346°	79.82499905°	The West boundary of Manalteewu Community hall belongs to Puttalam Divisional Secretariat
13	8.07186817°	79.82546223°	The North and the West boundary of land belongs to Manalteewu Tamil Vidyalaya
14	8.07267086°	79.82675130°	The West boundary of the land belongs to Mrs. Shaantha on Manalteewu
15	8.07392986°	79.82719013°	The North and the West boundary of land belongs to Mr. Jayam on Manalteewu
16	8.07511562°	79.82905158°	The North and the West boundary of home's land belongs to Mr. Shaamil on Manalteewu
17	8.07491422°	79.83151829°	The South and the East boundary of Penthakosta Church's land on Penthakosta Road belongs to Puttalam Pradeshiya Sabha
18	8.07541126°	79.83143098°	The North and the West boundary of home's land belongs to Mr. Kaladev on Penthakosta Road belongs to Puttalam Pradeshiya Sabha
19	8.07545941°	79.83229929°	The North boundary of home's land belongs to Mr. Velar on Aaliyakulam Road belonging to Puttalam Pradeshiya Sabha
20	8.07550043°	79.83310121°	The North boundary of land belongs to Mrs. Avisanthi on Aiyyanarpura Road belonging to Puttalam Pradeshiya Saha
21	8.07583891°	79.83460701°	The North Boundary of 1st three-way intersection on Aiyyanarpura inter road belonging to Puttalam Pradeshiya Sabha
22	8.07614137°	79.83618993°	The North and the West boundary of land belongs to Mr. L. Chandana Kumara on Weppamadu inter road belonging to Puttalam Pradeshiya Sabha
23	8.07669292°	79.83580383°	The South and the West boundary of land belongs to S. Milan on Weppamadu inter road belonging to Puttalam Pradeshiya Sabha
24	8.07687532°	79.83605464°	The West boundary of land belongs to Mr. Saman on Weppamadu inter road belonging to Puttalam Pradeshiya Sabha

<i>Serial No.</i>	<i>Latitude</i>	<i>Longitude</i>	<i>Boundary Description</i>
25	8.07781917°	79.83695288°	The North and West boundary of Coconut Estate belongs to Mr. Y. S. Firdaws on Manalteewu
26	8.07943146°	79.83767589°	The North boundary of Coconut Estate belongs to Mr. Riyal on Manalteewu
27	8.08280971°	79.84099812°	The North boundary of Coconut Estate belongs to Mr. Nijam on Manalteewu
28	8.08595333°	79.84339013°	The North and the West boundary of Coconut Estate belongs to Mr. Nawfar on Manalteewu
29	8.08778985°	79.84546356°	The North and the West boundary of home's land belongs to Mr. Ameen
30	8.08962946°	79.84713341°	The West boundary of Raisha Mill on Weppamadu
31	8.09154989°	79.84837758°	The North and the West boundary of Coconut Estate belongs to Mr. T. M. Niyas
32	8.09120633°	79.84883541°	The North boundary of Bridge No. 9/2 on Puttalam-Mannar road belongs to road development Authority
33	8.09069483°	79.84921750°	The North and East boundary of land Estate belongs to Mr. Issadeen on Manalteewu
34	8.08890760°	79.84847803°	The East boundary of residence land belongs to Puttalam Water Supply and Water drainage board
35	8.08756550°	79.84786352°	The East boundary of home's land belongs to Mr. Nawas on Manalteewu
36	8.08588223°	79.84779061°	The North and the East boundary of Saththiya Asset belongs to Mr. S. A. M. Riyal
37	8.08502477°	79.84694214°	The South and the East boundary of Saththiya Asset belongs to Mr. S. A. M. Riyal
38	8.08539985°	79.84599441°	The North and the East boundary of Saththiya Asset belongs to Mr. S. A. M. Riyal
39	8.08457756°	79.84421114°	The East boundary of Saththiya Asset belongs of Mr. S. A. M Riyal
40	8.08274922°	79.84245407°	The East boundary of Coconut land belongs to Mr. Mohamed on Manalteewu
41	8.08120410°	79.84228321°	The East boundary of Paddy land belongs to Mr. Ameen on Manalteewu
42	8.07780866°	79.83865181°	The East boundary of Coconut Estate belongs to Mr. Haseel on Manalteewu
43	8.07603969°	79.83857186°	The East boundary of Coconut Estate belongs to Mr. Haseel on Manalteewu
44	8.07492290°	79.83791682°	The East boundary of 1st three way intersection on Pradeshiya Sabha road near Ar-Rahman Muslim Maha Vidyalaya, Weppamadu
45	8.07457672°	79.83726144°	The East boundary of Land belongs to Rahman Muslim Maha Vidyalaya

<i>Serial No.</i>	<i>Latitude</i>	<i>Longitude</i>	<i>Boundary Description</i>
46	8.07399779°	79.83601192°	The East boundary of home's land belongs to Mr. Seinul Aabdeen on Manalteewu
47	8.07248403°	79.83603906°	The South boundary of land belongs to Mr. Fasik on Manalteewu Rahman village
48	8.07242155°	79.83536880°	The South boundary of land belongs to Mr. Fasik on Manalteewu Rahman Village
49	8.07237040°	79.83463118°	The South boundary of home's land belongs to Mr Anvar on Manalteewu Rahman Village
50	8.07246704°	79.83380667°	The South boundary of Safana Rice Mill on Manalteewu
51	8.07246505°	79.83340752	The South boundary of Safana Rice Mill on Manalteewu
52	8.07257407°	79.83298171°	The South boundary of home's land belongs to Mr. Subair on Rahman Road belonging to Puttalam Pradeshiya Sabha
53	8.07251558°	79.83275610°	The South boundary of Kalid Fahad al jery Housing Scheme on Manalteewu
54	8.07256275°	79.83170446°	The South boundary of land belongs to Mr. Arfath on Puttalam Pradeshiya Sabha Road
55	8.07191581°	79.82978557°	The South boundary of Periyasalanga pond belongs to Puttalam Divisional Secretariat
56	8.07126432°	79.82898434°	The South and the East boundary of Periyasalanga pond belongs to Puttalam Divisional Secretariat
57	8.07142916°	79.82790726°	The East boundary of Periyasalanga pond belongs to Puttalam Divisional Secretariat
58	8.07069881°	79.82762788°	The East boundary of Periyasalanga pond belongs to Puttalam Divisional Secretariat
59	8.07036754°	79.82727671°	The South and East boundary of land belongs to J. Priyadarshini near the Periyasalanga Pond
60	8.07078252°	79.82633728°	The South and the East boundary of Thiyoniham Sister of Holy Cross Institute on Manalteewu
61	8.06707169°	79.82510336°	The East boundary of Paddy land belongs to Manalteewu Udayaweli Agriculture Association
62	8.06414919°	79.82546018°	The North and the East boundary of land belongs to Mr. Baiz on Manalteewu
63	8.06373052°	79.82578559°	The North and the East boundary of land belongs to Mr. Nagoor on Madeena Nagar village
64	8.06221324°	79.82555153°	The East boundary of salt Store belongs to Mr. Safrin on Manalteewu
65	8.06151395°	79.82531093°	The East boundary of Salt Store belongs to Mr. Ehiya Khan on Manalteewu

<i>Serial No.</i>	<i>Latitude</i>	<i>Longitude</i>	<i>Boundary Description</i>
66	8.06089037°	79.82538486°	The South and the East boundary of land belongs to Mrs. Saraswathi on Salteren belonging to Puttalam Pradeshiya Sabha
67	8.06010726°	79.82595065°	The South and the East boundary of land belongs to Mr. Mohamed Nawas on Manalteewu
68	8.05942101°	79.82645391°	The South and the East boundary of home's land belongs to Mr. Rasak on Oththapanayadi Road belonging to Puttalam Pradeshiya Sabha
69	8.05869297°	79.82661192°	The East boundary of home's land belonging to Mr. Seru on Manalteewu
70	8.05789265°	79.82702103°	The North and the East boundary of land belongs to Jamldeen on CEB 1112757 light post belonging to Ceylon Electricity Board
71	8.05786569°	79.82751381°	The North and the East boundary of Paddy land belongs to Mr. Gajab on Makkalapuram Village
72	8.05701667°	79.82787962°	The East boundary of home's land belongs to Mr. Faslin on Pasparakhan Road belonging to Puttalam Pradeshiya Sabha
73	8.05608092°	79.82811589°	The East boundary of Paddy land belongs to Mr. Farook on Manalteewu Saltern village
74	8.05529894°	79.82805231°	The East boundary of home's land belongs to Mr. A. H. M. Farook on Udayaweli Road belonging to Puttalam Pradeshiya Sabha
75	8.05552204°	79.82890906°	The North and East boundary of home's land belongs to Mr. U. D. Rohita on Udayaweli Road belonging to Puttalam Pradeshiya Sabha
76	8.05401684°	79.82926190°	Boundary of Paddy land belongs to Mr. M. A. C. Jawahir ending with Saltern 1st Road belonging to Puttalam Pradeshiya Sabha
77	8.05051122°	79.82972009°	The East and the South boundary of home's land belongs to Mr. J. A. S. Ameen on Thambapanni Road belonging to Puttalam Pradeshiya Sabha
78	8.04967676°	79.82855346°	The North and the East boundary of CEB 11276 light post belongs to Ceylon Electricity Board on Mannar-Puttalam Road belonging to Road Development Authority
79	8.04670111°	79.82866387°	The North and the East boundary of M. N. R. 0310 S 66 light post near the Paariyappa Masjid on Mannar-Puttalam Road belonging to Road Development Authority.



PRADESHIYA SABHA - PUTTALAM

Declaring as a Developed Boundary

BY virtue of powers vested in me under Sub Section (1) of Section 134 of Pradeshiya Sabha Act, No. 15 of 1987, I, H. M. W. P. Harath, Assistant Commissioner of Local Government, Puttalam District, do hereby notify for Public information that I have granted the approval for the following resolution which has been adopted under resolution No. 03/vi(A) has been decided at the general Assembly of Puttalam Pradeshiya Sabha held on 17th December, 2019 by virtue of powers vested in the Pradeshiya Sabha under the aforesaid Sub Section.

H. M. W. P. HARATH,
Assistant Commissioner of Local Government,
Puttalam District.

At the Office of Assistant Commissioner of Local Government,
Puttalam,
16th March, 2022.

RESOLUTION

Pradeshiya Sabha, Puttalam has taken measures to expand services at the maximum level within the boundary of authority of Pradeshiya Sabha, Puttalam which is depicted and specified in the following map and schedule, by virtue of powers vested in the Pradeshiya Sabha, Puttalam under Section 134(1) of Pradeshiya Sabha Act, No. 15 of 1987, and therefore Pradeshiya Sabha Puttalam proposes that the said boundary should be adopted as a developed boundary and action should be taken to get the approval of the Assistant Commissioner of Local Government in Puttalam District for the said adoption of resolution.

List of names of the owners of Geographical Coordinators and boundaries of the proposed boundary to be declared as a developed boundary in extent of Square Kilometers 5.39 and perimeter of 21.4 Kilometers situated within the boundary of **Mundal** of Pradeshiya Sabha, Puttalam in Puttalam District of the North Western Province.

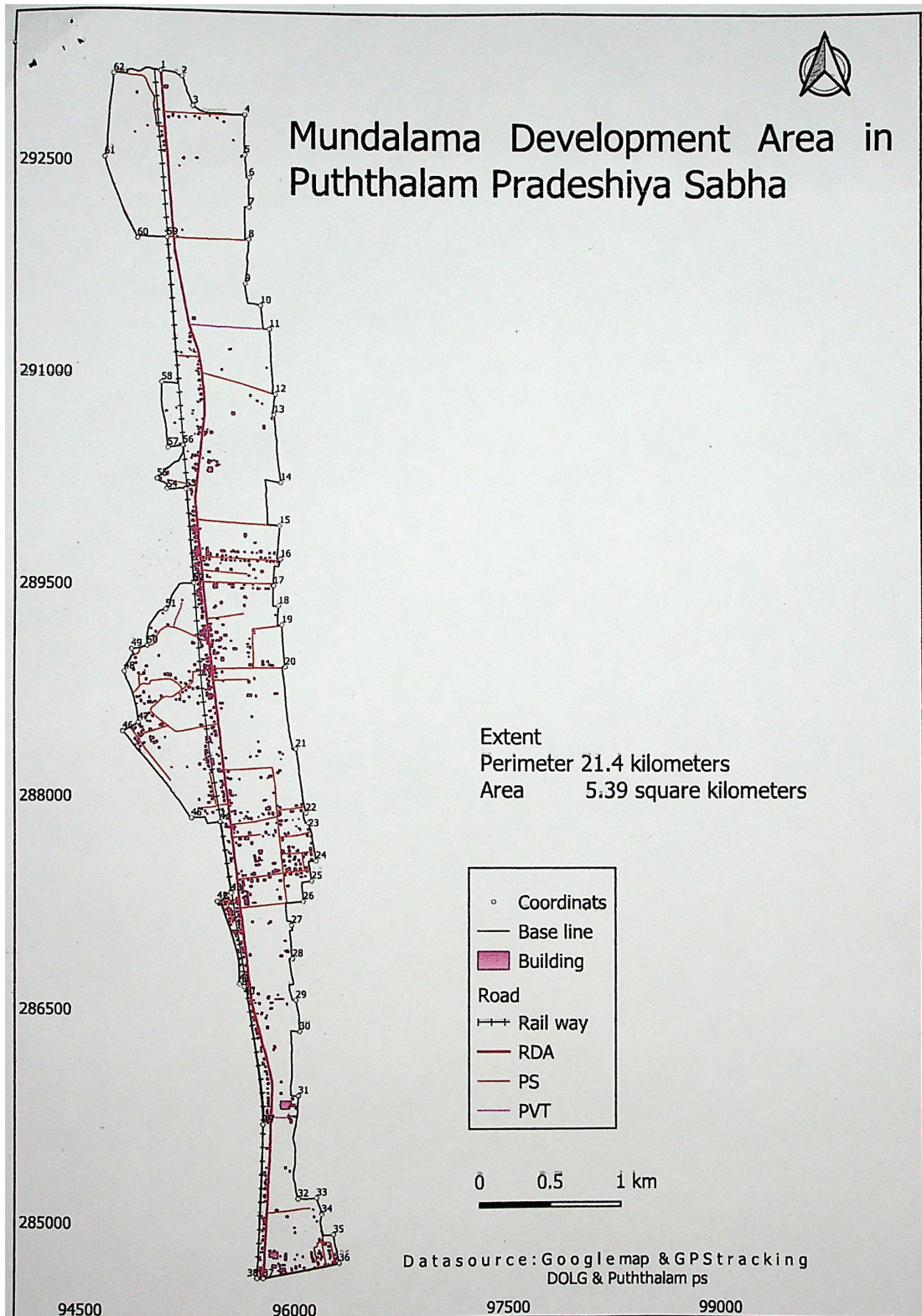
Description of Latitude and Longitude Location

<i>Serial No.</i>	<i>Latitude</i>	<i>Longitude</i>	<i>Boundary Description</i>
01	7.841910°	79.822309°	The North Boundary of 106/1 bridge belongs to Road Development Authority
02	7.841566°	79.823663°	The South and East boundary of Aachithoattam Estate in Nawadankulam
03	7.839711°	79.824364°	The East boundary of S. K. S. Coconut Estate on Santhiyakalli Road belonging to Puttalam Pradeshiya Sabha
04	7.839166°	79.827650°	The North and the East boundary of land belongs to Mr. L. Ishan Thushara on Santhiyakalli Road belonging to Puttalam Pradeshiya Sabha
05	7.836574°	79.827646°	The East boundary of 3M Coconut Estate on Nawadankulam
06	7.835110°	79.827929°	The East boundary of 3M Coconut Estate on Nawadankulam
07	7.833210°	79.827911°	The East boundary of Sriyani Coconut Estate on Nawadankulam

<i>Serial No.</i>	<i>Latitude</i>	<i>Longitude</i>	<i>Boundary Description</i>
08	7.831143°	79.827895°	The East boundary of Sriyani Coconut Estate on Nawadankulam
09	7.828296°	79.827675°	The East boundary of Priyani Coconut Estate on Nawadankulam
10	7.826890°	79.828653°	The North and the East boundary of Hotel Coconut Estate on Nawadankulam
11	7.825358°	79.829218°	The North and the East boundary of St. Jude Coconut Estate on Nawadankulam
12	7.821173°	79.829604°	The East boundary of Coconut Estate belongs to Mr. Sunimal on Katana Watta Road belonging to Puttalam Pradeshiya Sabha
13	7.819858°	79.829498°	The East boundary of Mundal Data Coconut land.
14	7.815504°	79.829942°	The East and the South boundary of Mundal Arawwala Coconut land
15	7.812754°	79.829872°	The North and the East boundary of Delta Watta Coconut land belongs to M. S. B. K. Fernando on Mundal Kadu road belonging to Puttalam Pradeshiya Sabha
16	7.810593°	79.829921°	The North boundary of Public Well land belongs to Puttalam Pradeshiya Sabha on Samagi Mawatha belonging to Puttalam Pradeshiya Sabha
17	7.808911°	79.829480°	The East boundary of H. D. A. Iroshani Residence belonging to land reforms Commission on Samagi Mawatha belonging to Puttalam Pradeshiya Sabha
18	7.807616°	79.829805°	The North and the East boundary of Coconut land belongs to Coconut Development board
19	7.806397°	79.830019°	The North and the East boundary of home's land of Mr. Rafial on Mundal
20	7.803715°	79.830228°	The East boundary of land belongs to Mr. Ashoka on Baralankattuwa Road belonging to Provincial Road Development
21	7.798485°	79.830900°	The North and the East boundary of Pamunugama Coconut land belongs to Mr. Rodrigo
22	7.794408°	79.83 1542°	The East boundary of land belongs to Mr. Kadeereshan on Acre 60 Road belonging to Puttalam Pradeshiya Sabha
23	7.793783°	79.831702°	The East boundary of home's land belongs to Mr. Suranga on Sugadha Mawatha Road belonging to Puttalam Pradeshiya Sabha
24	7.791358°	79.832184°	The East and the South boundary of Sapirigama Play ground belongs to Puttalam Pradeshiya Sabha
25	7.790078°	79.831908°	The East and the South boundary of Mundal Sapirigama divided land
26	7.788779°	79.831379°	The East and the South boundary of home's land belongs to Mr. W. Nilanga Dilshan on Dasanayakapura Road belonging to Puttalam Pradeshiya Sabha
27	7.787239°	79.830642°	The East boundary of Mundal Mahawatta Coconut Land
28	7.785145°	79.830706°	The East boundary of land belongs to Mr. Welu on Mundal

<i>Serial No.</i>	<i>Latitude</i>	<i>Longitude</i>	<i>Boundary Description</i>
29	7.782528°	79.830920°	The East boundary of Coconut land belongs to Mr. Manoj on Mundal
30	7.780532°	79.831154°	The East and the South boundary of Mundal Nilmini Watta Coconut Land
31	7.776459°	79.831070°	The North and the East boundary of land belongs to Keeriyankalli Hydramoney Garment Factory
32	7.769948°	79.831060°	The East and the South boundary of Keeriyankalli Pamgrow watta Coconut land
33	7.770011°	79.832233°	The North and the East boundary of Palliwel pond belongs to Mundel Divisional Secretariat
34	7.768962°	79.832559°	The East boundary of Palliwel pond belongs to Mundel Divisional Secretariat
35	7.767667°	79.833290°	The North and the East boundary of Palliwel pond belongs to Mundel Divisional Secretariat
36	7.765860°	79.833667°	The East and the South boundary of Coconut land belongs to Mr. Anthony on Keeriyankalli
37	7.764920°	79.828869°	The South boundary of Keeriyankalli Junction where the Puttalam Pradeshiya Sabha area ends on Colombo-Puttalam main road belongs to Road Development Authority
38	7.764923°	79.828468°	The South and West boundary of home's land belongs to Mr. Murshad of Mundal
39	7.774651°	79.828838°	The West boundary of Shrimp farm belongs to Mr. Kandasamy on Keeriyankalli
40	7.783384°	79.827643°	The East boundary of the lagoon reserve belongs to Mundel Divisional Secretariat
41	7.783564°	79.827356°	The West boundary of the lagoon reserve belongs to Mundel Divisional Secretariat
42	7.788794°	79.825955°	The West boundary of the Mundel Pre School belongs to Puttalam Pradeshiya Sabha
43	7.789327°	79.826828°	The West boundary of the Government reserve land belongs to Mundel Divisional Secretariat
44	7.793853°	79.826124°	The West boundary of R. W. 2 post on Mundel Railway road belongs to Ceylon Railway Department
45	7.794090°	79.824310°	The South and the West boundary of the lagoon reserve belongs to Mundel Divisional Secretariat
46	7.799593°	79.819899°	The North and the West boundary of the lagoon reserve belongs to Mundel Divisional Secretariat

<i>Serial No.</i>	<i>Latitude</i>	<i>Longitude</i>	<i>Boundary Description</i>
47	7.800159°	79.820902°	The West boundary of home's land belongs to Mr.Kandasamy near Mundel Kovil
48	7.803404°	79.819995°	The West boundary of land belongs to Mrs. Lalitha on Mundel
49	7.804857°	79.820454°	The West boundary of land belongs to Mrs. Mala on Mundel
50	7.805063°	79.821457°	The West boundary of Keerimattawa pond belongs to Mundel Divisional Secretariat on Keerimattawa Pradeshiya Sabha Road belonging to Puttalam Pradeshiya Sabha
51	7.807398°	79.822640°	The West boundary of land belongs to Mr. Sisira
52	7.809070°	79.824409°	The West boundary of land belongs to Mr. Sisira on Mundel
53	7.815089°	79.823889°	The West boundary of R. W. 05 post on Mundel Railway Road belongs to Ceylon Railway Department
54	7.815124°	79.822691°	The South and the West boundary of Shrimp Farm belongs to Mr. Jude on Mundel
55	7.815767°	79.822058°	The North and the West boundary of Shrimp Farm belongs to Mr. German Wickramasingha on Mundel
56	7.817906°	79.823705°	The West boundary of Mundel Railway Road belongs to Ceylon Railway Department
57	7.817766°	79.822739°	The South and the West boundary of the Government reserve land belongs to Mundel Divisional Secretariat
58	7.821956°	79.822354°	The North and the West boundary of the Government reserve land belongs to Mundel Divisional Secretariat
59	7.831264°	79.822690°	The West boundary of Coconut land belongs to Chilaw Plantation
60	7.831212°	79.820811°	The South and the West boundary of Coconut land belongs to Chilaw Plantation
61	7.836378°	79.818721°	The West boundary of Coconut land belongs to Chilaw Plantation
62	7.841725°	79.819355°	The North and the West boundary of Coconut land and Shrimp Farm belongs to Mr. Sumana on Nawadankulam



PRADESHIYA SABHA - PUTTALAM

Declaring as a Developed Area

BY virtue of powers vested in me under Sub Section (1) of Section 134 of Pradeshiya Sabha Act, No. 15 of 1987, I, H. M. W. P. Harath, Assistant Commissioner of Local Government, Puttalam District, do hereby notify for Public information that I have granted the approval for the following resolution which has been adopted under resolution No. 03/vi(F) has been decided at the general Assembly of Puttalam Pradeshiya Sabha held on 17th December, 2019 by virtue of powers vested in the Pradeshiya Sabha under the aforesaid Sub Section.

H. M. W. P. HARATH,
Assistant Commissioner of Local Government,
Puttalam District.

16th March, 2022,
At the Office of Assistant Commissioner of Local Government,
Puttalam.

RESOLUTION

Pradeshiya Sabha, Puttalam has taken measures to expand services at the maximum level within the area of authority of Pradeshiya Sabha, Puttalam which is depicted and specified in the following map and schedule, by virtue of powers vested in the Pradeshiya Sabha, Puttalam under Section 134(1) of Pradeshiya Sabha Act, No. 15 of 1987, and therefore Pradeshiya Sabha Puttalam proposes that the said area should be adopted as a developed area and action should be taken to get the approval of the Assistant Commissioner of Local Government in Puttalam District for the said adoption of resolution.

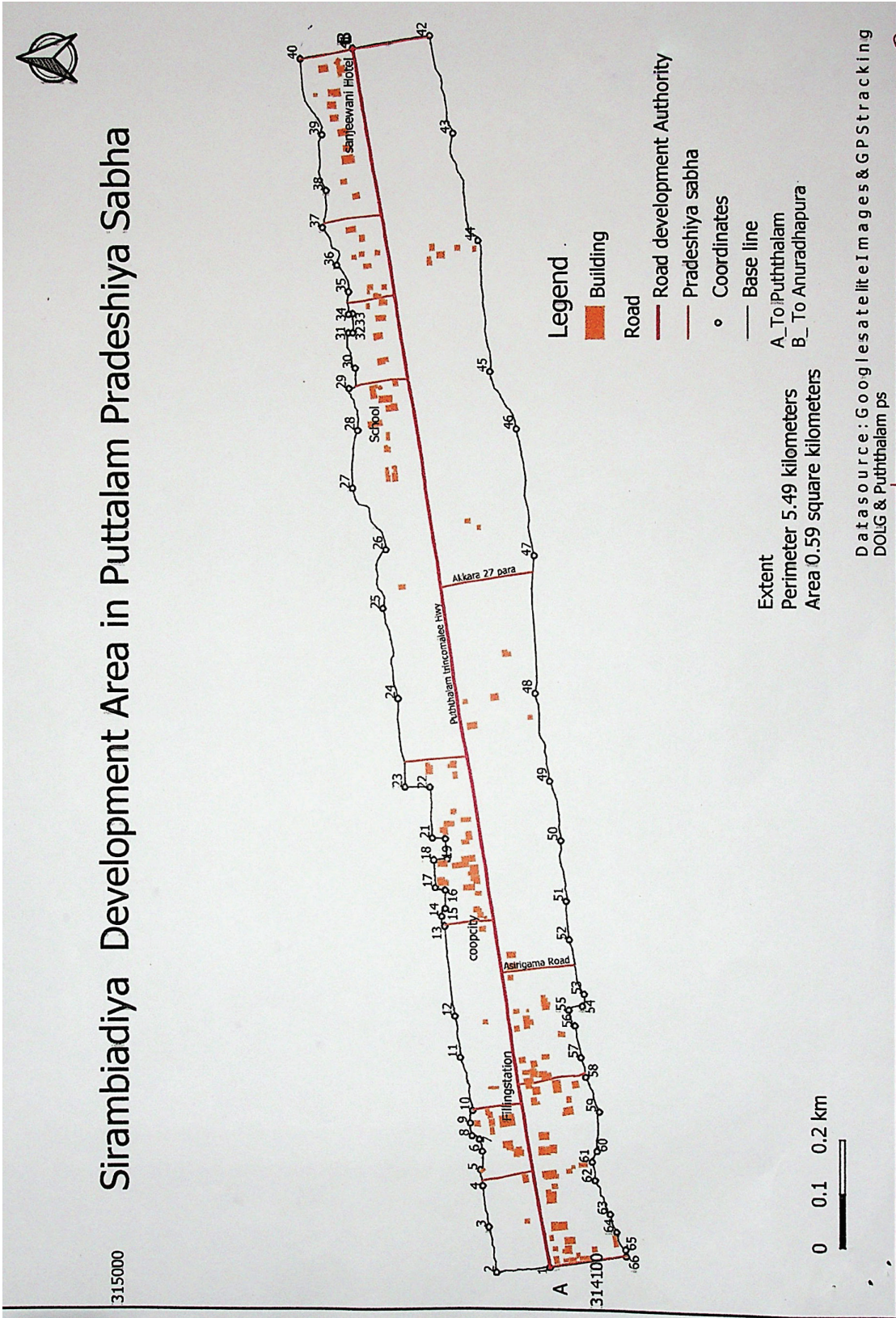
List of names of the owners of Geographical Coordinators and boundaries of the proposed area to be declared as a developed area in extent of Square Kilometers 0.59 and perimeter of 5.49 Kilometers situated within the area of **Sirambiadiya** of Pradeshiya Sabha, Puttalam in Puttalam District of the North Western Province.

Description of Latitudes and Longitude Location

Serial No.	Latitude	Longitude	Boundary Description
01	8.032414°	79.865041°	The West boundary of Ceylon Electricity Board's light post No. CEB 83/100-2137
02	8.033296°	79.864933°	The West and North boundary of Coconut Estate belongs to Shakthi Estate
03	8.033427°	79.865679°	The West and North boundary of Coconut Estate belongs to Shakthi Estate
04	8.033540°	79.866431°	The North boundary of land belongs to Mr. Pradeep
05	8.033579°	79.866684°	The North boundary of land belongs to Mr. Sisira Kumara
06	8.033551°	79.867016°	The North boundary of land belongs to Mr. Joshep Stenley
07	8.033594°	79.867208°	The North boundary of land belongs to Mr. Joshep Stenley
08	8.033722°	79.867267°	The North boundary of Sirambiadiya Lanka Filling Station
09	8.033750°	79.867493°	The North boundary of Sirambiadiya Lanka Filling Station

<i>Serial No.</i>	<i>Latitude</i>	<i>Longitude</i>	<i>Boundary Description</i>
10	8.033710°	79.867701°	The North boundary of Coconut Estate belongs to Mr. Premarathna
11	8.033904°	79.868558°	The North boundary located
12	8.034006°	79.869317°	The North boundary of the inter road is in the Middle of the Madura Plantation
13	8.034183°	79.870846°	The North boundary of the inter road is in the Middle of the Madura Plantation
14	8.034237°	79.871031°	The North boundary of Traders belongs to Mr. Sameera Dilshan
15	8.034175°	79.871164°	The North boundary of Traders belongs to Mr. Sameera Dilshan
16	8.034182°	79.871477°	The North boundary of land belongs to Mrs. Aariyawathi
17	8.034346°	79.871527°	The North boundary of land belongs to Mrs. R. D. Somawathi
18	8.034372°	79.871997°	The North boundary of home belongs to Mrs. R. A. Silva
19	8.034146°	79.872016°	The North boundary of land belongs to Mrs. R. A. Silva
20	8.034177°	79.872363°	The North boundary of home belongs to Mr. Vijethunga
21	8.034394°	79.872371°	The North boundary of home belongs to Mr. Vijethunga
22	8.034437°	79.873245°	The North boundary of land belongs to Mr. Sunil
23	8.034860°	79.873239°	The North boundary of land belongs to Mr. Isuru Dilshan
24	8.034983°	79.874748°	The North boundary of Hopatha Coconut Estate
25	8.035240°	79.876292°	The North boundary of Hopatha Coconut Estate
26	8.035194°	79.877301°	The North boundary of Hopatha Coconut Estate
27	8.035753°	79.878351°	The North boundary of land belongs to Sirambiadiya Secondary School
28	8.035670°	79.879341°	The North boundary of land belongs to Sirambiadiya Temple
29	8.035817°	79.880056°	The North boundary of land belongs to Mr. Samitha
30	8.035715°	79.880400°	The North boundary of land belongs to Mr. Samitha
31	8.035828°	79.88 1004°	The North boundary of land belongs to Mr. Francis
32	8.035753°	79.881002°	The North boundary of land belongs to Mr. Francis
33	8.035767°	79.881329°	The North boundary of land belongs to Mr. Santhiyagu
34	8.035830°	79.881334°	The North boundary of land belongs to Mr. Santhiyagu
35	8.035826°	79.881706°	The North boundary of land belongs to Mrs. Francy Emilda
36	8.036027°	79.882160°	The North boundary of land belongs to Mrs. Hewapathma Kumary
37	8.036272°	79.882812°	
38	8.036214°	79.883440°	The North boundary of land belongs to Mr. Ostin
39	8.036283°	79.884387°	The North boundary of land belongs to Mr. Wimalasena

<i>Serial No.</i>	<i>Latitude</i>	<i>Longitude</i>	<i>Boundary Description</i>
40	8.036650°	79.885670°	The North and East boundary of Starting Point of Wilpattu Forest
41	8.035758°	79.885849°	
42	8.034464°	79.886041°	The South boundary of Coconut Estate belongs to Mr. Iqbal
43	8.034254°	79.885148°	The South boundary of Coconut Estate belongs to Mr. Iqbal
44	8.033629°	79.882543°	The South boundary of Coconut Estate belongs to Mr. Hafi
45	8.033432°	79.880323°	The South boundary of Coconut Estate belongs to Mr Hafi
46	8.032994°	79.879350°	The South boundary of Coconut Estate belongs to Mr. Hafi
47	8.032686°	79.877188°	The South boundary of Coconut Estate belongs to Mr. Hafi
48	8.032663°	79.874850°	The South boundary of Coconut Estate belongs to Mr. Saman Lal
49	8.032414°	79.873352°	The South boundary of Coconut Estate belongs to Mrs. Wilhal Meena Lot No. 01
50	8.032225°	79.872180°	The South boundary of Coconut Estate belongs to Mrs. Wilhal Meena Lot No. 02
51	8.032135°	79.871305°	The South boundary of Coconut Estate belongs to Mrs. Wilhal Meena Lot No. 02
52	8.032089°	79.870672°	The South boundary of Land belongs to Mr. Nishshanka
53	8.031832°	79.869718°	The South boundary of Land belongs to Mrs. G. Pathmalatha
54	8.031860°	79.869514°	The South boundary of Land belongs to Mrs. G. Pathmalatha
55	8.032093°	79.869435°	The South boundary of Land belongs to Mrs. G. Pathmalatha
56	8.03 1987°	79.869174°	The South boundary of Land belongs to Mr. Makas Mycal
57	8.03 1880°	79.868633°	The South boundary of Land belongs to Mr. Deepal Silva
58	8.031785°	79.868256°	The South boundary of Land belongs to Mrs. W. A. Anastien Fernando
59	8.031572°	79.867704°	The South boundary of Land belongs to Mr. Bertey Fernando
60	8.03 1612°	79.867023°	The South boundary of Land belongs to Mr. Thusitha
61	8.031691°	79.866835°	The South boundary of Land belongs to Mrs. Nadeeshani
62	8.031642°	79.866523°	The South boundary of Land belongs to Mr. I. P. Premaratna
63	8.03 1385°	79.865946°	The South boundary of land belongs to Mr. Rohana
64	8.03 1277°	79.865643°	The South boundary of land belongs to Mr. Nirosha
65	8.03 1127°	79.865349°	The South boundary of land belongs to Mr. Nirosha
66	8.031110°	79.865233°	The South & West boundary of the land on which is the white house building located on the Wa Setti Bauma by road.



**NEW SCALES OF CHARGES FOR NOTICES AND ADVERTISEMENTS IN THE
"GAZETTE OF THE DEMOCRATIC SOCIALIST REPUBLIC OF SRI LANKA"
EFFECTIVE AS FROM JANUARY 01st, 2013**

**All the Gazettes could be downloaded from the www.documents.gov.lk
(Issued every Friday)**

1. All Notices and Advertisements are published at the risk of the Advertisers.
2. All Notices and Advertisements by Private Advertisers may be handed in or sent directly by post together with full payments to **the Government Printer, Department of Government Printing, Colombo 8.**
3. The office hours are from 8.30 a.m. to 4.15 p.m.
4. Cash transactions will be from 9.00 a.m. to 3.00 p.m.
5. **All Notices and Advertisements must be pre-paid.** Notices and Advertisements sent directly by post should be accompanied by Money Order, Postal Order or Cheque made payable to the Government Printer. Postage stamps will not be accepted in payment of Advertisements. Post Office - Borella will be the paying office for Money Orders.
6. To avoid errors and delay "copy" should be **on one side of the paper only and typewritten.**
7. **All signatures should be repeated in block letters below the written signature.**
8. Notices re-change of name from Non-Government Servants and Trade Advertisements are not accepted for publication.
9. Advertisements purporting to be issued under Orders of Courts will not be inserted unless signed or attested by a Proctor of the Supreme Court.

10. The authorised scale of charges for Notices and Advertisements is as follows from January 01st, 2013 :-

<i>Rs.</i>	<i>cts.</i>
One inch or less	137 0
Every addition inch or fraction thereof	137 0
One column or 1/2 page of <i>Gazette</i>	1,300 0
Two columns or one page of <i>Gazette</i>	2,600 0

(All fractions of an inch will be charged for at the full inch rate.)

11. The "Gazette of the Democratic Socialist Republic of Sri Lanka" is published every Friday. Day of publication is subject to alteration in any week where Public Holidays intervene.
12. All Notices and Advertisements should reach the **Government Printer, Department of Government Printing, Colombo 8**, as shown in Schedule of Separate Notice published at the end of each part of the *Gazette* of the first week of every month.
13. All communications regarding non-receipt, change of address and of the *Gazette* of the Democratic Socialist Republic of Sri Lanka should be addressed to the Government Printer, Department of Government Printing, Colombo 08.
14. **REVISED SUBSCRIPTION RATES EFFECTIVE FROM JANUARY 1ST 2013 :**

***Annual Subscription Rates and Postage**

	Price	Postage
	<i>Rs. cts.</i>	<i>Rs. cts.</i>
Part I :		
Section I	4,160 0	9,340 0
Section II (Advertising, Vacancies, Tenders, Examinations, etc.)	580 0	
Section III (Patent & Trade Mark Notices etc.)	405 0	750 0
Part I (Whole of 3 Sections together)	890 0	2,500 0
Part II (Judicial)	860 0	450 0
Part III (Lands)	260 0	275 0
Part IV (Notices of Provincial Councils and Local Government)	2,080 0	4,360 0
Part V (Stage carriage permits and Book List)	1,300 0	3,640 0
Part VI (List of Jurors and Assessors)	780 0	1,250 0
Extraordinary Gazette	5,145 0	5,520 0

Subscription to the "Gazette of the Democratic Socialist Republic of Sri Lanka" are booked per periods of not less than 12 months so as to terminate at the end of a calendar year only.

*** Rates for Single Copies (if available in stock)**

	Price	Postage
	<i>Rs. cts.</i>	<i>Rs. cts.</i>
Part I :		
Section I	40 0	60 0
Section II	25 0	60 0
Section III	15 0	60 0
Part I(Whole of 3 Sections together)	80 0	120 0
Part II	12 0	60 0
Part III	12 0	60 0
Part IV (Notices of Provincial Councils and Local Government)	23 0	60 0
Part V	123 0	60 0
Part VI	87 0	60 0

***All single copies could be obtained from Government Publications Bureau, No. 163, Kirulapone Mawatha, Polhengoda, Colombo 05.**

IMPORTANT NOTICE REGARDING PUBLICATION OF GAZETTE

THE Weekly issue of the *Gazette of the Democratic Socialist Republic of Sri Lanka* is normally published on Fridays. If a Friday happens to be a Public Holiday the *Gazette* is published on the working day immediately preceding the Friday. Thus the last date specified for the receipt of notices for publication in the *Gazette* also varies depending on the incidence of public holidays in the week concerned.

The Schedule below shows the date of publication and the latest time by which notices should be received for publication in the respective weekly *Gazette*. All notices received out of times specified below will not be published. Such notices will be returned to the sender by post for necessary amendment and return if publication is desired in a subsequent issue of the *Gazette*. It will be in the interest of all concerned if those desirous of ensuring the timely publication of notices in the *Gazette* make it a point to see that sufficient time is allowed for postal transmission of notices to the Government Press.

The Government Printer accept payments of subscription for the Government Gazette.

Note.—Payments for inserting Notices in the *Gazette of the Democratic Socialist Republic of Sri Lanka* will be received by the Government Printer.

THE SCHEDULE

<i>Month</i>	<i>Date of Publication</i>			<i>Last Date and Time of Acceptance of Notices for Publication in the Gazette</i>		
2022						
APRIL	01.04.2022	Friday	—	18.03.2022	Friday	12 noon
	08.04.2022	Friday	—	25.03.2022	Friday	12 noon
	12.04.2022	Tuesday	—	01.04.2022	Friday	12 noon
	22.04.2022	Friday	—	08.04.2022	Friday	12 noon
	29.04.2022	Friday	—	12.04.2022	Tuesday	12 noon
MAY	06.05.2022	Friday	—	22.04.2022	Friday	12 noon
	13.05.2022	Friday	—	29.04.2022	Friday	12 noon
	20.05.2022	Friday	—	06.05.2022	Friday	12 noon
	27.05.2022	Friday	—	13.05.2022	Friday	12 noon
JUNE	03.06.2022	Friday	—	20.05.2022	Friday	12 noon
	10.06.2022	Friday	—	27.05.2022	Friday	12 noon
	17.06.2022	Friday	—	03.06.2022	Friday	12 noon
	24.06.2022	Friday	—	10.06.2022	Friday	12 noon

GANGANI LIYANAGE,
Government Printer.

Department of Government Printing,
Colombo 08,
01st January, 2022.